

Web Unit

London public transport

Orange Line 2, nach Unit 2

Wer gut mit dem öffentlichen Verkehrsnetz einer Weltstadt wie London umgehen kann, kann so richtig auf Entdeckungsreise gehen, meist recht schnell und auf jeden Fall günstig.

In dieser Webrecherche werdet ihr Nützliches über das System der öffentlichen Verkehrsmittel in London erfahren – und nebenher auch das Internet auf Englisch kennen lernen.



Die „London Tube“: die älteste U-Bahn der Welt

Pre-net activities




(Bevor du ins Internet gehst)

1 What kinds of public transport are there where you live? _____

2 Which kinds of public transport do you use, why and how often? _____

Net-use activities

(Webrecherche)

1  <http://www.tfl.gov.uk/> →  'Oyster' → 'New to Oyster?' →  'Oyster explained'

1. Where can you use an Oyster card? _____

2. You want to go to London on holiday. How can you buy an Oyster card before you go?

2 🔍 'Home' → Put 'tourist map' into the 'search' box. → Open the 'Visitors and tourists maps'. →
🔍 'Visitor guide' (PDF) and find the map with key bus routes in central London.

1. Find all the museums on the map. Write their names here. _____

2. Which two buses go near to the three of the museums? _____

3. Which is the best bus line for the London Eye? _____

4. Think of a reason why this tourist map hasn't got Tube lines on it. _____

Post-net activity

(Nachdem du im Internet warst)

1 What kinds of public transport can you use in London but not in your town or village? _____

Now you can ...

- ✓ ... find ticket / card information for public transport.
- ✓ ... find the right map for your trip.
- ✓ ... use public transport maps.

I want to know more about:

