

Goodbye Greenwich – Hello Cornwall!

1 The English Riviera

a) Match the pictures of the English Riviera with the phrases.

learn about Celtic culture

play golf

relax at the beach

go kitesurfing

eat pasties

go surfing

go pony trekking

learn some Cornish words











b) Choose two activities from a) that you would like to do. Tell your partner what you like best about them.


2 Getting around the English Riviera

- a)  Go to <http://www.englishriviera.co.uk>. Type 'English Riviera map' into the search box. Click onto the search result 'English Riviera map – Map of Torbay'.


Look at the map and tick  the correct box.

	true	false
1. Paignton is south of Brixham.	<input type="checkbox"/>	<input type="checkbox"/>
2. Torquay is south of Babbacombe Bay.	<input type="checkbox"/>	<input type="checkbox"/>
3. There's a train station in Brixham.	<input type="checkbox"/>	<input type="checkbox"/>
4. If you want to get from Torquay to Brixham you can go by boat.	<input type="checkbox"/>	<input type="checkbox"/>
5. You can walk from Goodrington to Brixham on the South West Coast Path.	<input type="checkbox"/>	<input type="checkbox"/>


- b) Look at these websites and find out about the attractions. Choose your favourite and find it on the map.


 <http://www.torquaysdinosaurworld.co.uk>

 <http://www.babbacombeodelvillage.co.uk>

 <http://www.paigntonzoo.org.uk>

 <http://www.kents-cavern.co.uk>

- c)  Go to <http://www.nationalrail.co.uk> to find out how to get to your favourite attraction from London. Then complete the list below.



Name of place:

How to get there from London:

Opening times:

How much it costs:

Why it's special:

- d) Use the list as a prompt card for a short presentation about the attraction. Show your classmates where the attraction is on the map.